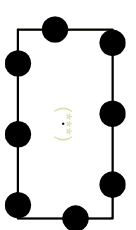
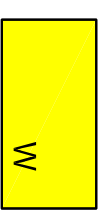


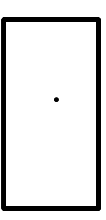
LEGENDA

 Plangrens

BESTEMMING

 Wonen


BOUWVLAK

 bouwvlak

BOUWAANDUIDINGEN

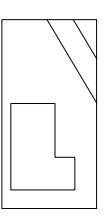
 specifieke bouwaanduiding - hoofdgebouw

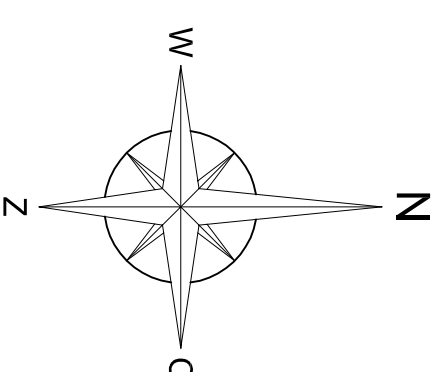
MAATVOERINGSAAANDUIDINGEN

 maatvoeringsvlak

 maximale goot- en bouwhoogte (m)

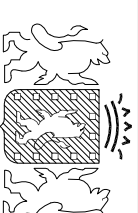
VERKLARING

 gegevens GBKN



Vastgesteld door de Gemeenteraad d.d.: 08-11-2012 nr. 12.00273
IDN NL.IMRO.0243.BP00084-0003

gemeente harderwijk



Bestemmingsplan: **Frankrijk - Krommekamp/Vierburgweg**

afdeling ruimte	get : NPO	wijz: NPO	schaal 1:1000	tekeningnummer A3
	dat : april 2012	dat : sept. 2012		