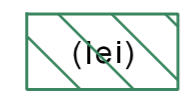
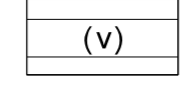
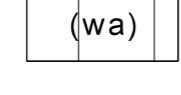
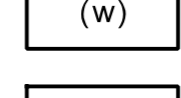
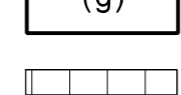
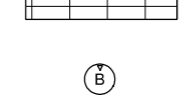




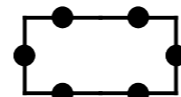
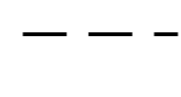
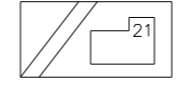
**LEGENDA  
BESTEMMING**

**GD** Gemengd

**AANDUIDINGEN**

-  (lei) leisure
-  (v) verkeers- en verblijfsvoorzieningen
-  (wa) water
-  (w) wonen
-  (g) groen
-  (ond) onderdoorgang
-  Ⓜ maximale bouwhoogte (m)
-  Ⓜ± minimale - maximale bouwhoogte (m)

**VERKLARING**

-  plangrens
-  indelingslijn
-  Gbkn gegevens

|   |   |   |  |
|---|---|---|--|
|    |   | <b>Gemeente Harderwijk</b><br><b>Bestemmingsplan Waterfront-Zuid Waterstad, uitwerkingsplan Fase 3</b><br><b>Plankaart</b>  |  |
| datum: 01-11-2011<br>schaal: 1 : 1000<br>status: vastgesteld<br>projectnr.: 116.00.04.06.00<br>gezien: JP<br>NLI.IMRO.0243.UPO0063-0001 |  <b>BügelHajema</b><br><i>Plek voor ideeën</i> | BügelHajema Adviseurs bv, Bureau voor Ruimtelijke Ordening en Milieu BHSP<br>Postbus 2153, 3800 CD Amersfoort T 033 469 63 45 E amersfoort@bugelhajema.nl<br>W www.bugelhajema.nl |  |